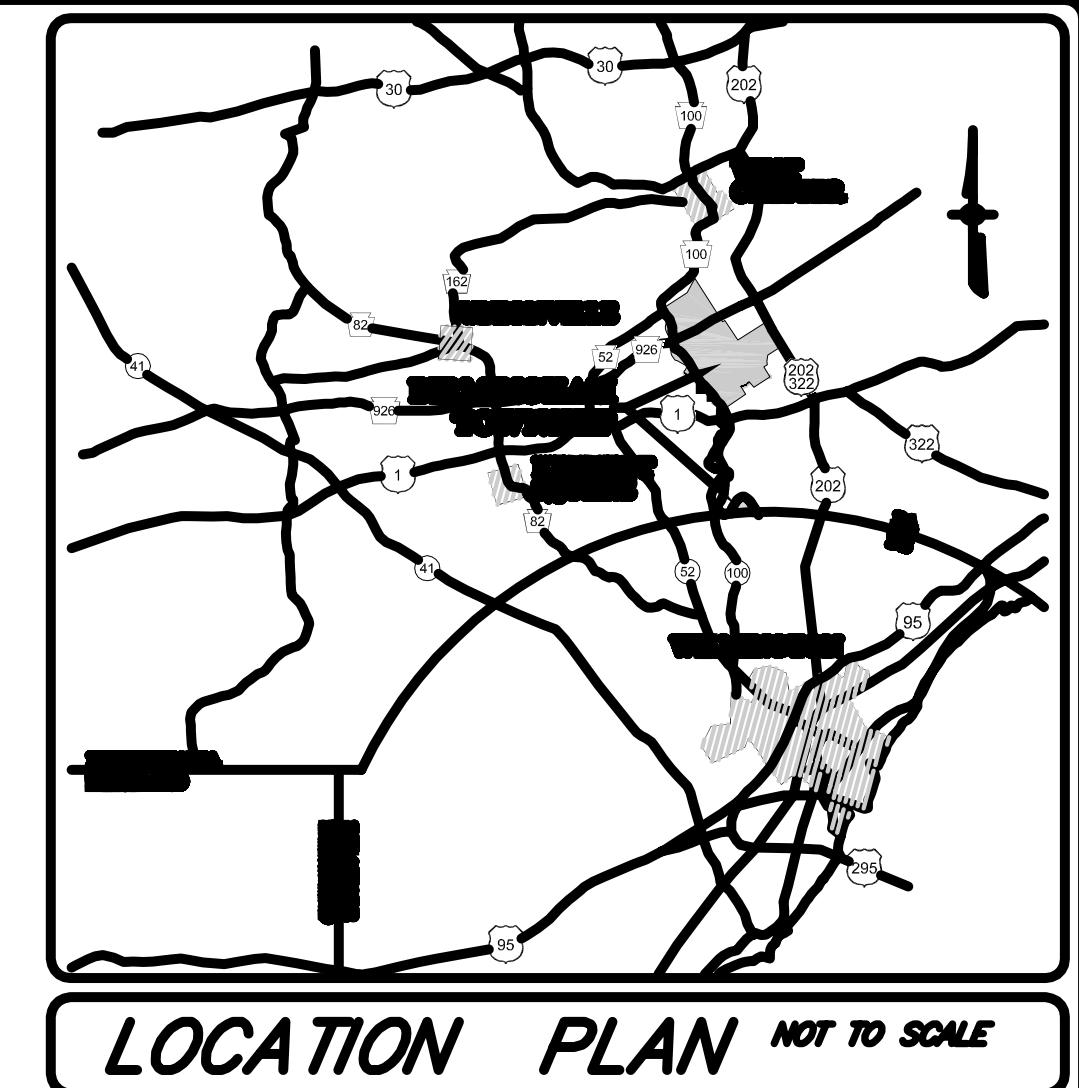
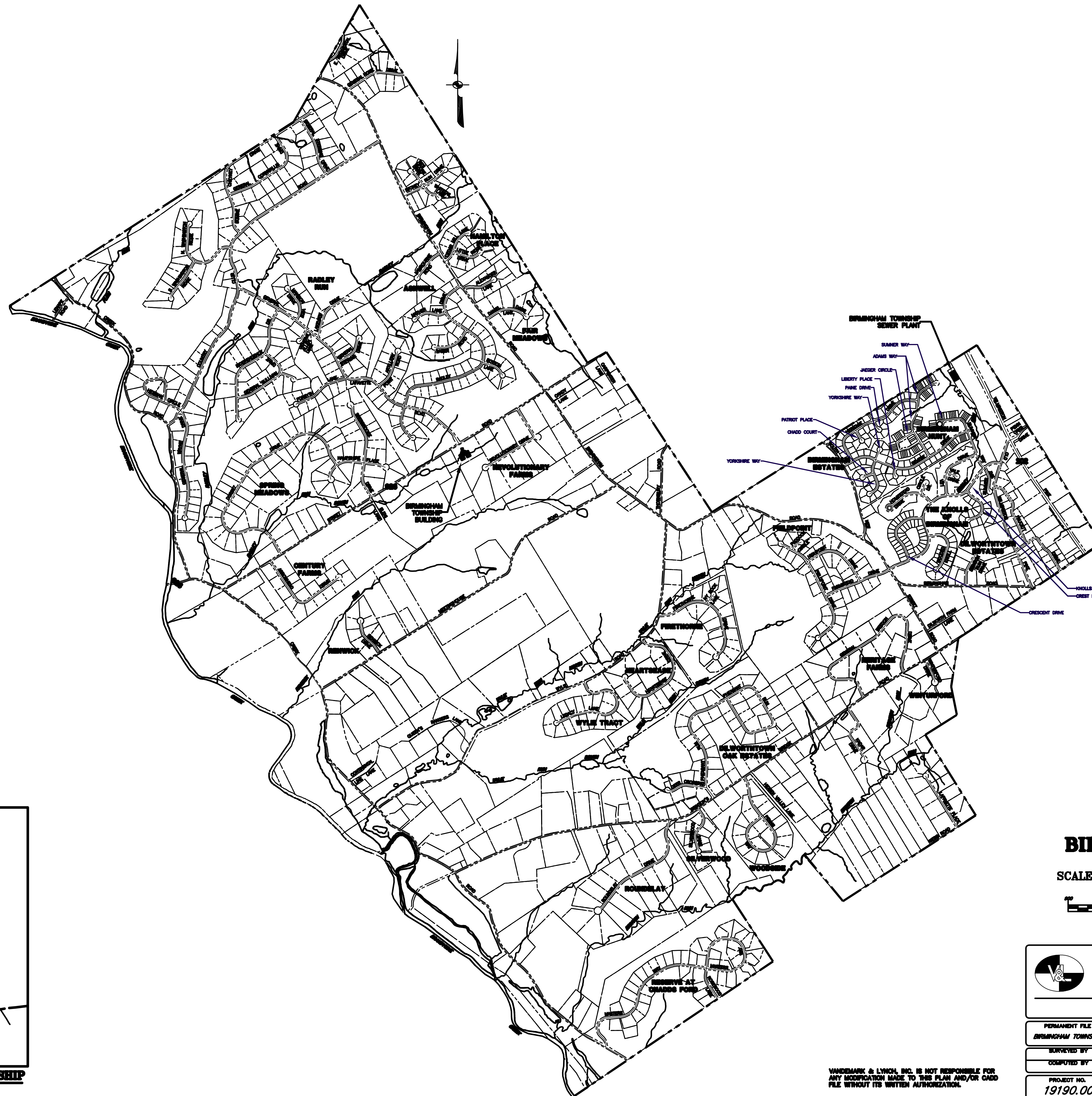


BIRMINGHAM TOWNSHIP, CHESTER COUNTY
ROAD INVENTORY
 December 1, 2004

ROADS NOT WITHIN SUBDIVISIONS		
NAME	NUMBER	SUBDIVISION
Birmingham Road	(SR-2001)	None
Brinton's Bridge Road	(SR-2002)	None
Creek Road	(SR-0100)	None
Dilworthtown Road	(SR-4016)	None
Hidden Valley Lane	(P-5)	None
Lenape Road	(SR-0052)	None
Meetinghouse Road	(T-353)	None
Old Wilmington Pike	(T-445)	None
Penn Oaks Drive	(T-516)	None
South New Street Road	(T-444)	None
Street Road	(SR-0926)	None
Thornbury Road	(T-442)	None
Webb Road	(SR-4002)	None
Wilmington Pike	(SR-0202)	None
Wylie Road	(SR-2004)	None

ROADS WITHIN SUBDIVISIONS		
NAME	NBR.	SUBDIVISION
Adams Way	(T-510)	Birmingham Hunt
Alexander Lane	(T-487)	Hamilton Place
Arrowhead Drive	(T-471)	Century Farms
Artillery Point Road	(T-476)	Radley Run
Bottom Lane	(T-475)	Radley Run
Brinton Run Drive	(T-473)	Brinton Run
Candy Lane	(P-1)	Candy Lane
Carpenter Lane	(P-2)	Carpenter Lane
Cedar Mill Lane	(T-497)	Hamilton Place
Chadd Court	(T-496)	Birmingham Hunt
Circle Drive	(T-490)	Knolls of Birmingham
Continental Line Lane	(P-8)	Wylie Farm
Country Club Road	(T-455)	Radley Run
Crescent Drive	(T-519)	Knolls of Birmingham
Crest Drive	(T-517)	Knolls of Birmingham
Daniel Davis Lane	(T-472)	Fair Meadow Farm
Dear Crossing	(T-441)	Dilworthtown Oaks Estates
Dilworth Farm Lane	(T-4)	Dilworth Farm
Dorset Drive	(T-484)	Spring Meadows
East Regimental Drive	(T-501)	Radley Run IV
Eleni Lane	(P-6)	Century Farms
Farmstead Drive	(T-502)	Fieldpoint
Faucett Drive	(T-447)	Faucett Drive
Fieldpoint Drive	(T-503)	Fieldpoint
Firethorne Drive	(T-452)	Firethorne Estates
Forsyth Lane	(T-479)	Radley Run
General Allen Lane	(T-467)	Radley Run
General Cornwallis Drive	(T-460)	Radley Run
General Howe Drive	(T-454)	Radley Run
General Lafayette Boulevard	(T-465)	Radley Run
General Sterling Drive	(T-456)	Radley Run
General Stevens Drive	(T-469)	Radley Run
General Sullivan Drive	(T-481)	Radley Run
General Wayne Drive	(T-482)	Radley Run
General Weedon Drive	(T-449)	Heritage Farms
Hampshire Place	(T-483)	Spring Meadows
Heartsease Drive	(T-485)	Heartsease
Heritage Drive	(T-507)	Birmingham Hunt
Hessian Circle	(T-459)	Radley Run
Highpoint Drive	(T-504)	Fieldpoint
Homestead Drive	(T-489)	Knolls of Birmingham
Independence Drive	(T-466)	Radley Run
Ivy Rock Lane	(T-453)	Firethorne Estates
Jessie Circle	(T-511)	Birmingham Hunt
Kadar Drive	(T-451)	Kadar Drive
Knolls Road	(T-488)	Knolls of Birmingham
Lafayette Place	(T-448)	Lafayette Place
Lakeview Drive	(T-486)	Radley Run
Lambourne Road	(T-486)	Ashwell
Lea Drive	(T-491)	Knolls of Birmingham
Legacy Lane	(T-520)	Longview Farms
Liberty Place	(T-001)	Birmingham Hunt
Little Ridge Drive	(T-498)	Hamilton Place
Mansion View Drive	(T-450)	Radley Run
Masters Way	(T-499)	The Reserve at Chadds Ford
Mother Lane	(T-477)	Radley Run
North Washington Ridge	(T-458)	Radley Run
Paddock Circle	(T-505)	Fieldpoint
Paine Drive	(T-509)	Birmingham Hunt
Patriot Place	(T-508)	Birmingham Hunt
Penns Way	(T-483)	Woodside
Pheasant Run Drive	(T-443)	Dilworthtown Oaks Estates
Queen's Rangers Lane	(P-7)	Wylie Farm
Radley Drive	(T-474)	Radley Run
Renwick Drive	(T-515)	Renwick Farms
Revere Drive	(T-494)	Birmingham Hunt
Revolutionary Drive	(T-470)	Revolutionary Farms
Rosewood Lane	(T-500)	The Reserve at Chadds Ford
Roundelay Drive	(T-450)	Roundelay
Saber Road	(T-476)	Radley Run
Sherbrooke Drive	(T-482)	Spring Meadows
Silverwood Drive	(T-484)	Silverwood
South Washington Ridge	(T-461)	Radley Run
Squire Cheyney Drive	(T-457)	Radley Run
Stoney Run Drive	(T-512)	Hamilton Place
Summer Way	(T-493)	Knolls of Birmingham
Summer Way	(T-493)	Birmingham Hunt
Vale Drive	(T-492)	Knolls of Birmingham
Wes Moore Drive	(T-513)	Hamilton Place
Whitetail Lane	(T-514)	Hamilton Place
Winturford Drive	(T-506)	Winturford
Wooded Knoll	(T-518)	Knolls of Birmingham
Yorkshire Way	(T-495)	Birmingham Hunt

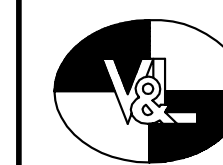


STREET MAP
FOR
BIRMINGHAM TOWNSHIP

SCALE: 1"=900' DECEMBER 1, 2004



GRAPHIC SCALE
(FEET)

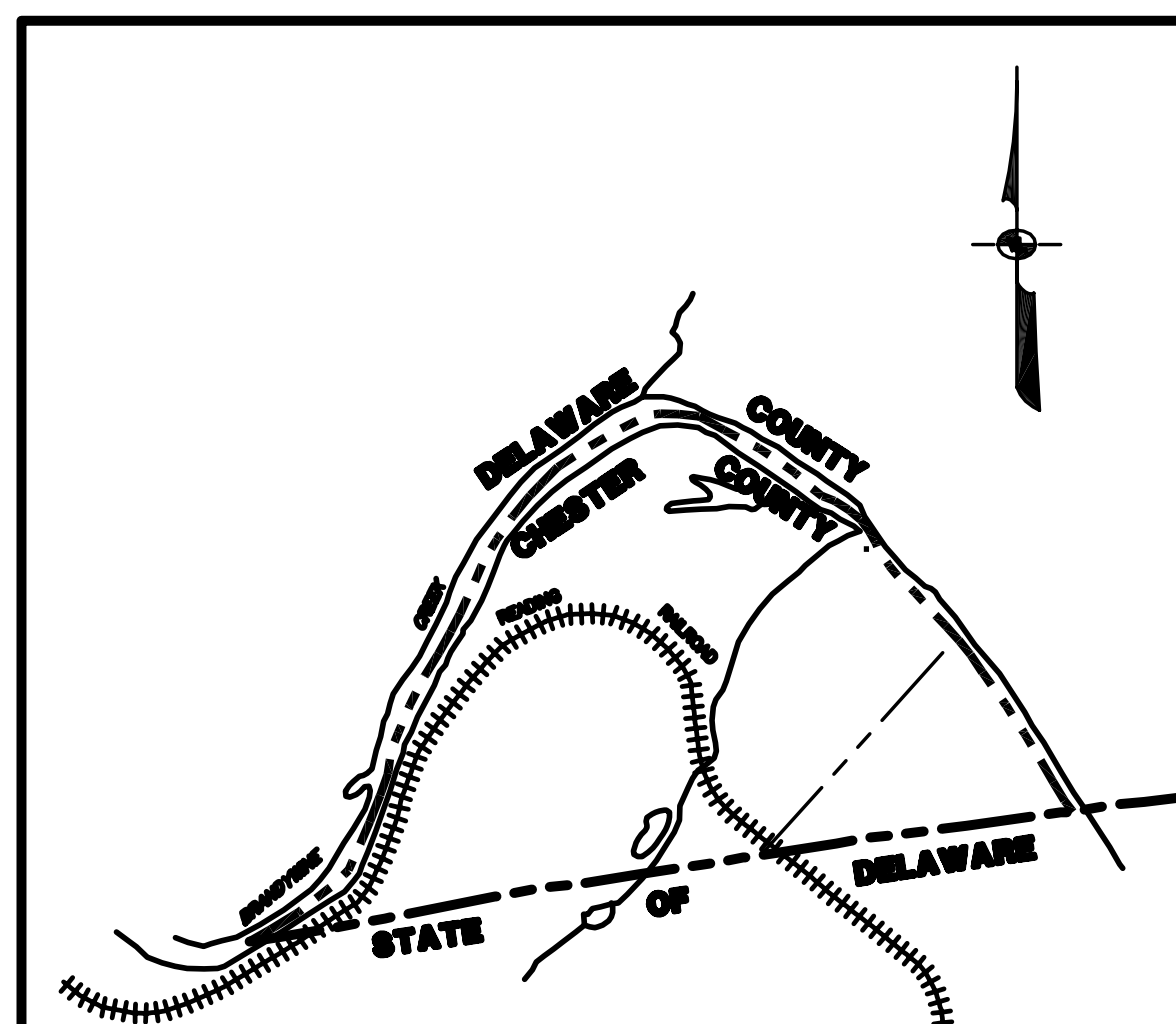


VANDEMARK & LYNCH, INC.
 ENGINEERS - PLANNERS - SURVEYORS

4305 MILLER RD./PO BOX 2047
 WILMINGTON, DE 19806/(302) 764-7838

PERMANENT FILE BIRMINGHAM TOWNSHIP	QA REVIEW	APPROVED BY
SURVEYED BY	PROJECT MANAGER	
COMPUTED BY	DRAWN BY	
PROJECT NO. 19190.00	FILE NO. 37196-L	1 OF 1
		REVISION REV

VANDEMARK & LYNCH, INC. IS NOT RESPONSIBLE FOR ANY MODIFICATION MADE TO THIS PLAN AND/OR CADD FILE WITHOUT ITS WRITTEN AUTHORIZATION.



NON-CONTIGUOUS PORTION OF BIRMINGHAM TOWNSHIP
 (FOR LOCATION, REFER TO SHEET IN UPPER RIGHT CORNER.)