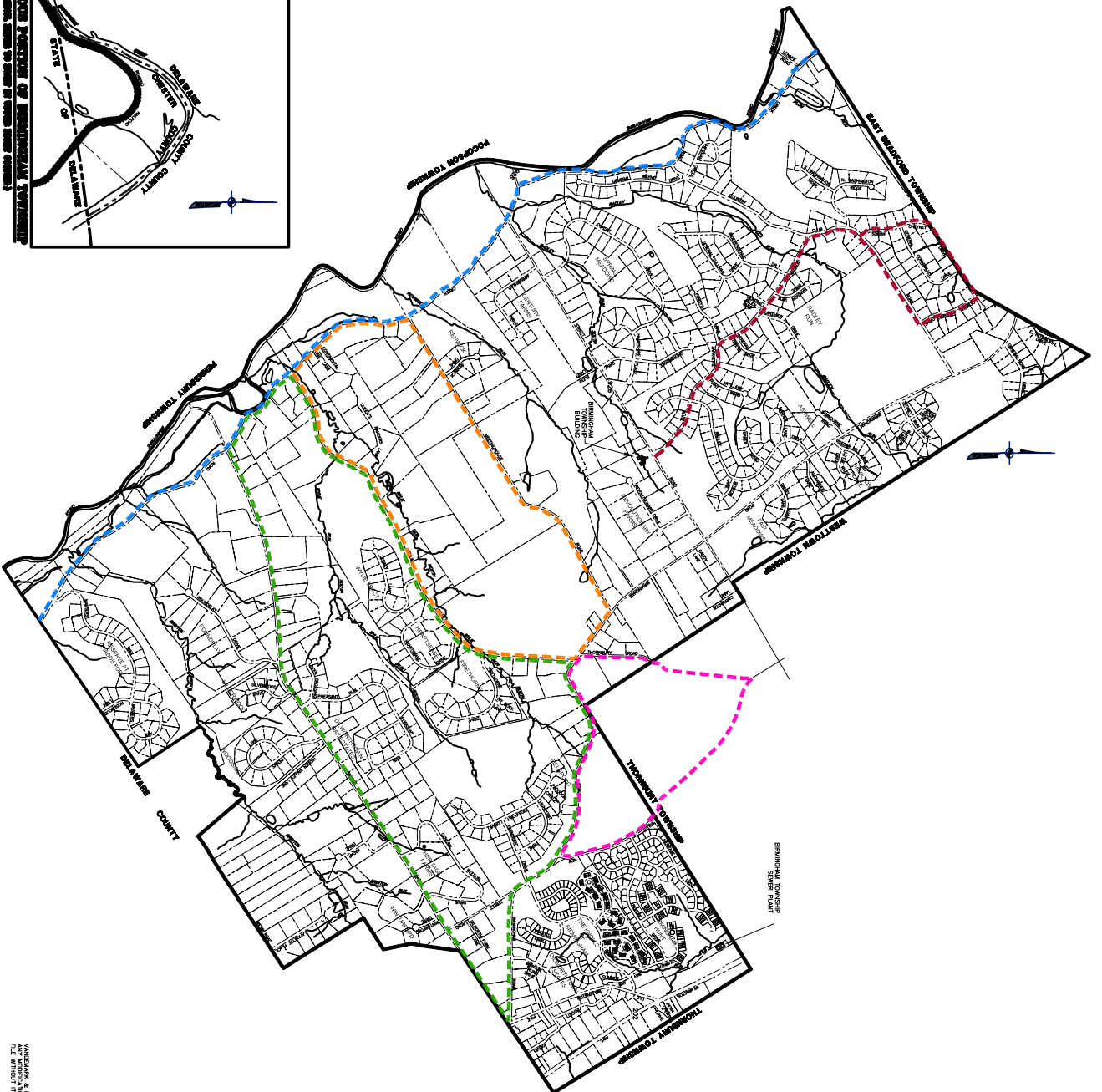
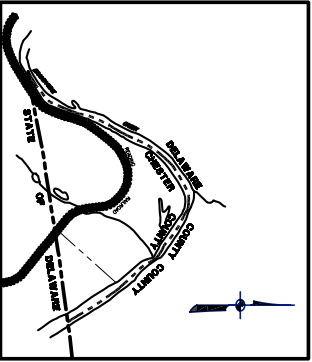
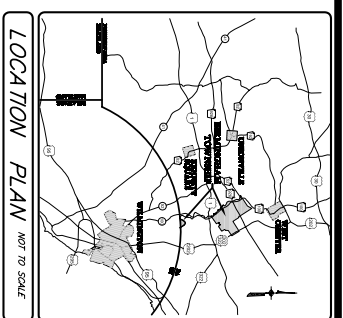


NON-CORRESPONDING POSITION OF BIRMINGHAM TOWNSHIP
 (THIS MAP, WHEN USED TO LOCATE BIRMINGHAM TOWNSHIP, SHOULD BE USED IN CONJUNCTION WITH THE
 1919/2000 MAP)



LEGEND

- CREEK ROAD ROUTE (PA ROUTE "L")
- SANDY HOLLOW LOOP
- MEETINGHOUSE-WYLE ROAD ROUTE
- WYLE-DILWORTHTOWN-BRINTONS BRIDGE LOOP
- GILBERT MATHER TRAIL



BIRD PATH MAP

FOR

BIRMINGHAM TOWNSHIP

SCALE: 1"=800'

APRIL 24, 2006



**VANDERMARK
 & LYNCH, INC.**
 ENGINEERS - PLANNERS - ARCHITECTS
 1000 N. 10TH AVE., SUITE 100
 BIRMINGHAM, AL 35203-1000
 (205) 975-1000

PROJECT NO. 37196-1

DATE 10/1/06

1919/2000

VANDERMARK & LYNCH, INC. IS NOT RESPONSIBLE FOR
 ANY MODIFICATION MADE TO THIS PLAN AND/OR CADD
 FILE WITHOUT ITS WRITTEN AUTHORIZATION.