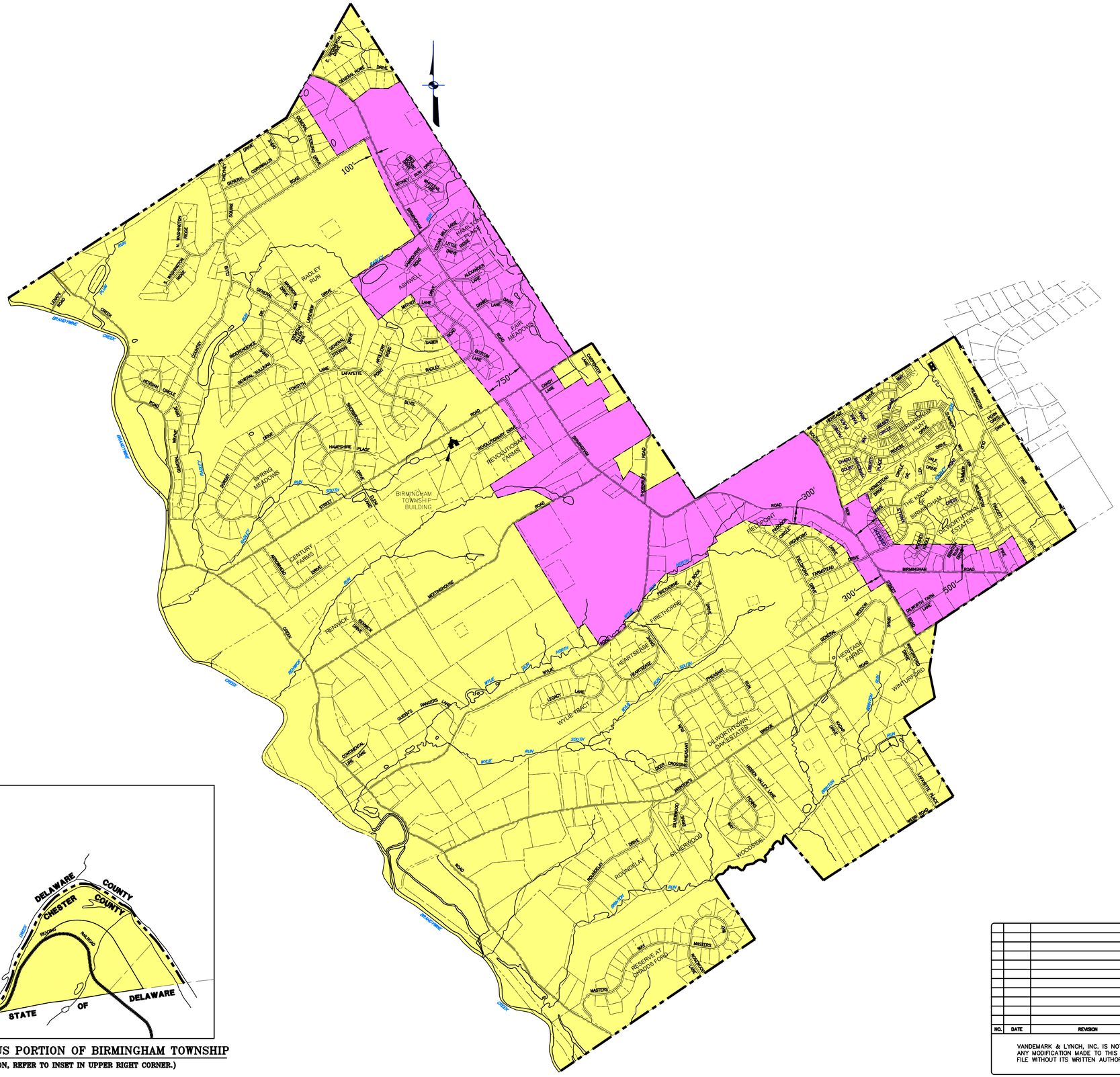

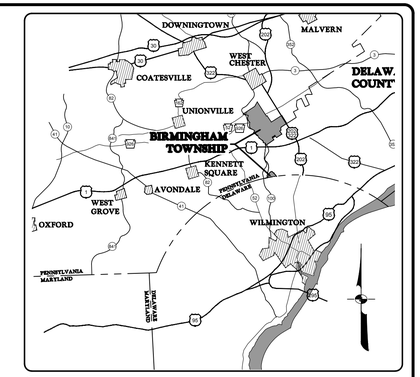

LOCATION PLAN NOT TO SCALE

ZONING

- BIRMINGHAM TOWNSHIP
- HISTORIC DISTRICT

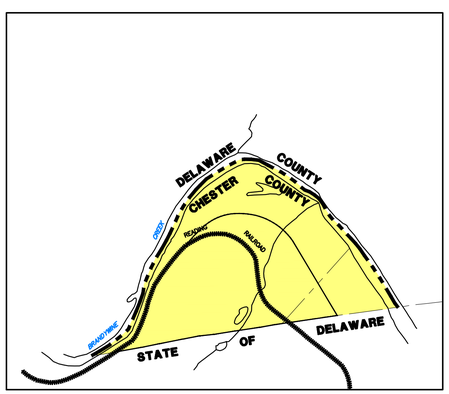

NON-CONTIGUOUS PORTION OF BIRMINGHAM TOWNSHIP

(FOR LOCATION, REFER TO INSET IN UPPER RIGHT CORNER.)

HISTORIC DISTRICT ZONING MAP FOR BIRMINGHAM TOWNSHIP

SCALE: 1"=900' JULY 2017

200 0 400 800 1600 3200

GRAPHIC SCALE (FEET)

NO.	DATE	REVISION	BY	APPROVED

VANDEMARK & LYNCH, INC. IS NOT RESPONSIBLE FOR ANY MODIFICATION MADE TO THIS PLAN AND/OR CADD FILE WITHOUT ITS WRITTEN AUTHORIZATION.

VANDEMARK & LYNCH, INC.
ENGINEERS – PLANNERS – SURVEYORS
4305 MILLER RD./PO BOX 2047
WILMINGTON, DE 19899/(302) 764-7635

PERMANENT FILE	QA REVIEW	APPROVED BY
BIRMINGHAM TOWNSHIP		
SURVEYED BY / COMPUTED BY	PROJECT MANAGER: J. HATFIELD / DRAWN BY: K. CARLSON	
PROJECT NO. 24711.00	FILE NO. 24711.00-ZONING-01	SHEET 4 OF 4 / REVISION

P:\Land Projects\24711 Birmingham Township\0.00 General\Plan Prod\24711.00-ZONING-01.dwg, 7/31/2018 10:21:45 AM, Neil Carlson, VanDemark & Lynch, Inc.