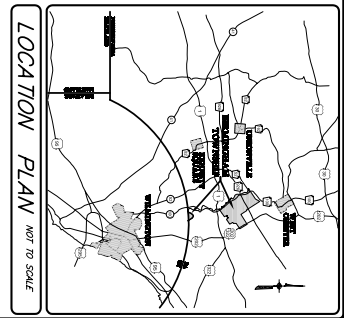
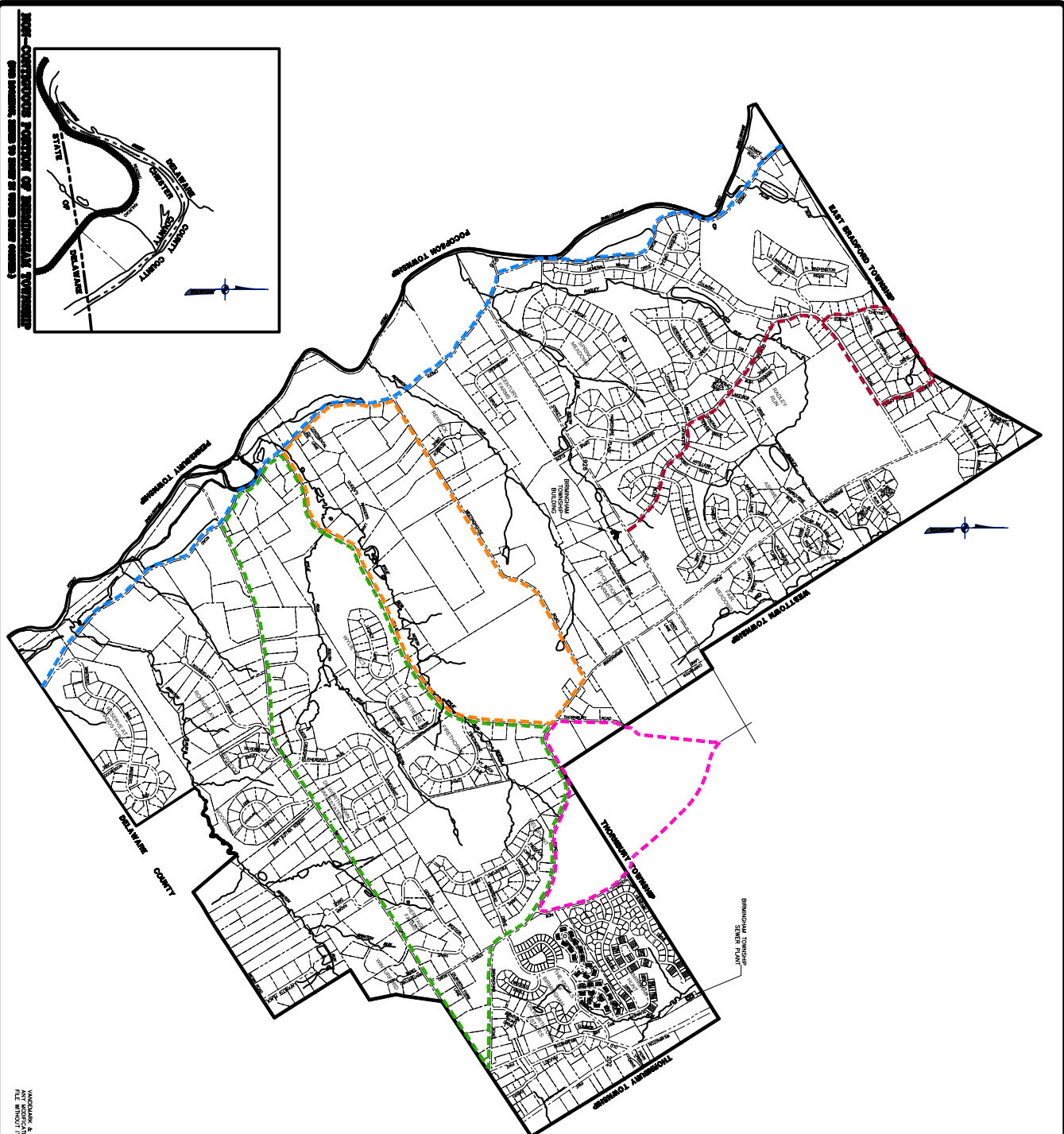
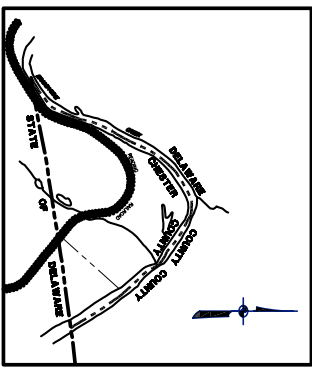


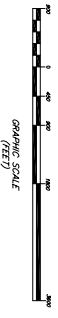
NOT CONTIGUOUS PORTION OF BIRMINGHAM TOWNSHIP
 (SEE BIRMINGHAM TOWNSHIP MAP FOR CONTIGUOUS PORTION)



- LEGEND**
- CREEK ROAD ROUTE (PA ROUTE "L")
 - SANDY HOLLOW LOOP
 - MEETINGHOUSE - WYLE ROAD ROUTE
 - WYLE - DILWORTHTOWN - BRINTONS BRIDGE LOOP
 - GILBERT MATHER TRAIL

BIRD PATH MAP
 FOR
BIRMINGHAM TOWNSHIP

SCALE: 1"=800'
 APRIL 24, 2006



VANDEMARK & LYNCH, INC.
 ENGINEERS - ARCHITECTS
 1000 W. WASHINGTON ST., SUITE 100
 BIRMINGHAM, AL 35202
 (205) 975-1100

PROJECT NO.	19190.00	DATE	1/01
PROJECT NAME	BIRMINGHAM TOWNSHIP BIRD PATH MAP	DRAWN BY	1/01
CLIENT	BIRMINGHAM TOWNSHIP	CHECKED BY	1/01
DATE	3/7/06	APPROVED BY	1/01

VANDEMARK & LYNCH, INC. IS NOT RESPONSIBLE FOR ANY INFORMATION MADE TO THIS PLAN AND/OR CARD FILE WITHOUT ITS WRITTEN AUTHORIZATION.